
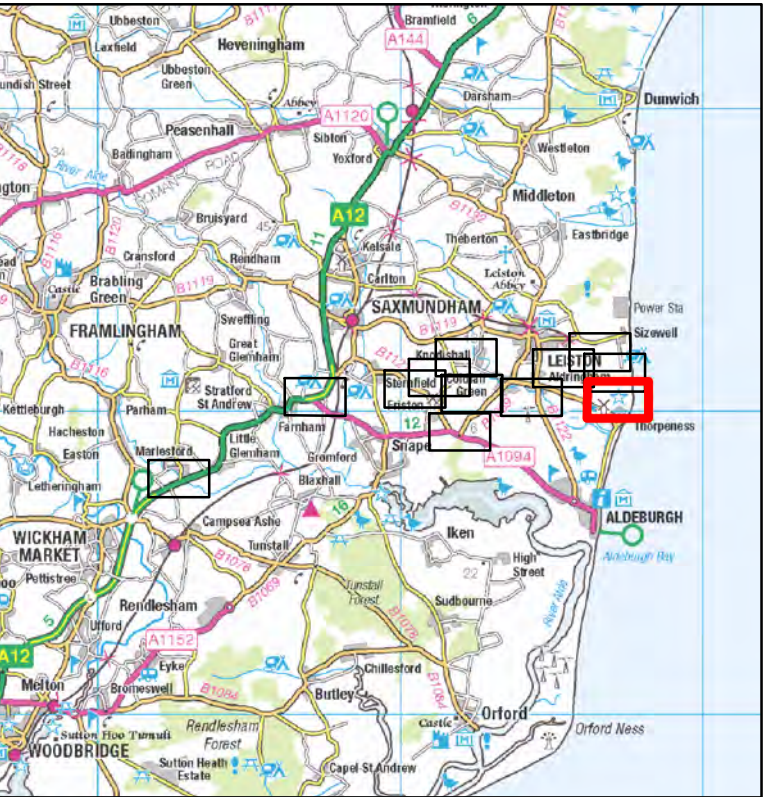
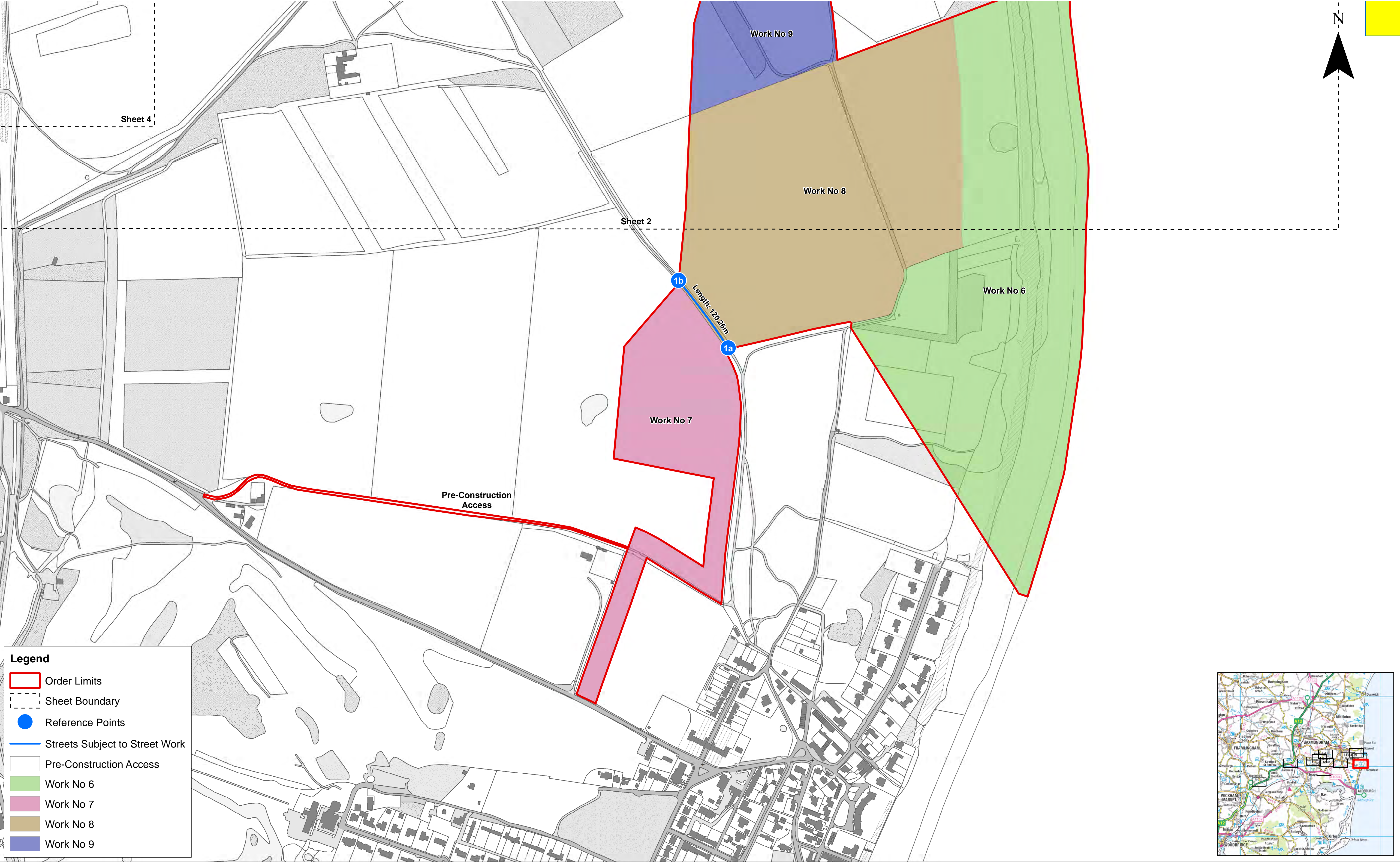

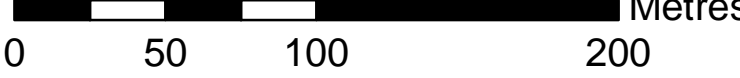
	7	07/06/2021	AB	Seventh Issue.			1:25,000		East Anglia ONE North Offshore Wind Farm Works Plans (Onshore) Key Plan	Drg No		EA1N-DEV-DRG-IBR-001050	
	6	13/04/2021	AB	Sixth Issue.	Prepared:	AB	Scale @ A1			Rev	7	British National Grid OSGB36	
	5	25/02/2021	AB	Fifth Issue.	Checked:	KC				Date	07/06/21		
	Rev	Date	By	Comment	Approved:	FM				APFP Ref: 5(2) (J)		Doc ref: 2.3.2	
										Source: © Crown copyright and database rights 2021. Ordnance Survey 0100031673. This map has been produced to the latest known information at the time of issue, and has been produced for your information only. Please consult with the SPR GIS team to ensure the content is still current before using the information contained on this map. To the fullest extent permitted by law, we accept no responsibility or liability (whether in contract, tort (including negligence) or otherwise in respect of any errors or omissions in the information contained in the map and shall not be liable for any loss, damage or expense caused by such errors or omissions.			

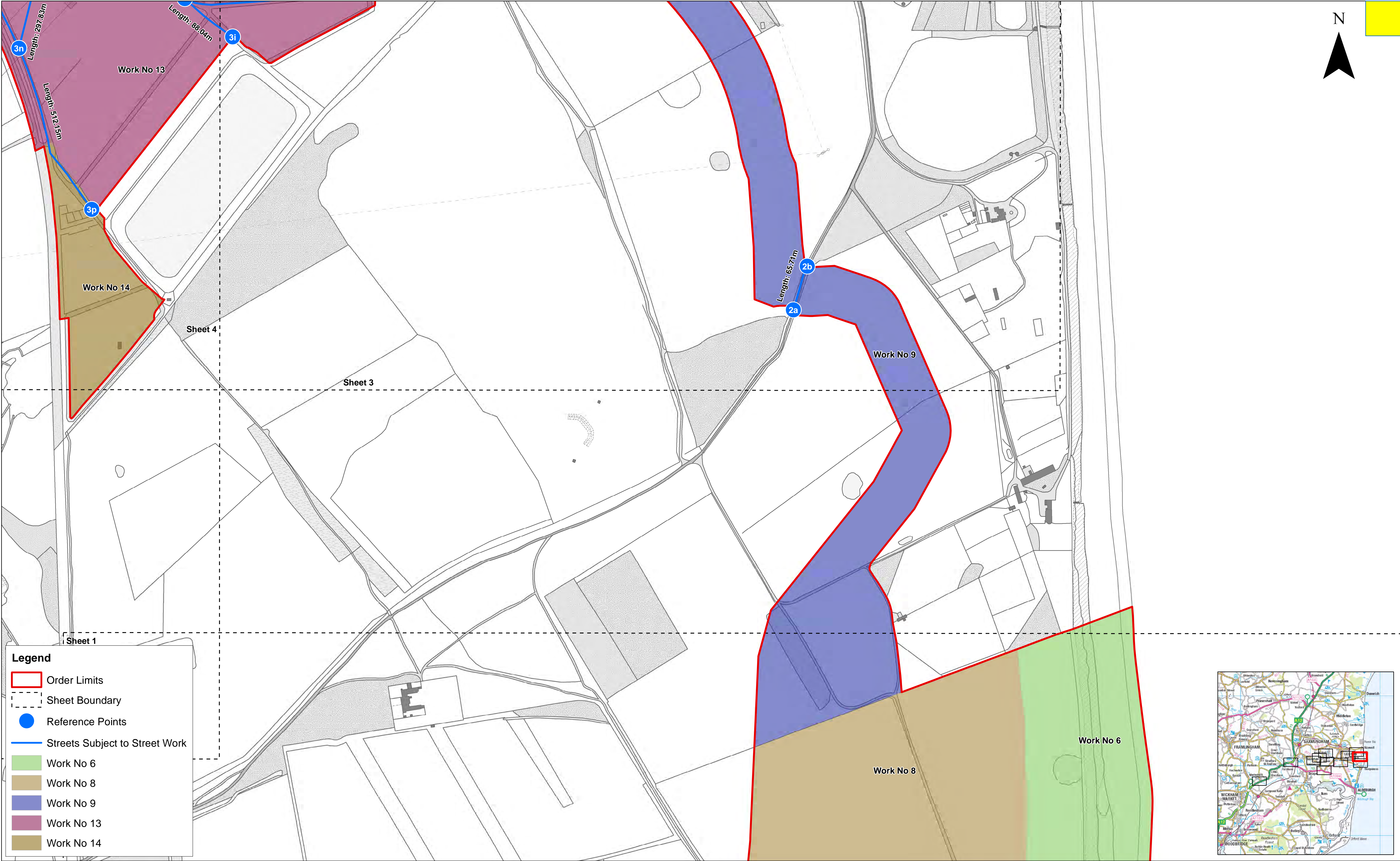






7	07/06/2021	AB	Seventh Issue.			1:2,500 Scale @ A1	
6	13/04/2021	AB	Sixth Issue.	Prepared:	AB		
5	25/02/2021	AB	Fifth Issue.	Checked:	KC		
Rev	Date	By	Comment	Approved:	FM	<small>Source: © Crown copyright and database rights 2021. Ordnance Survey 0100031673. This map has been produced to the latest known information at the time of issue, and has been produced for your information only. Please consult with the SPR GIS team to ensure the content is still current before using the information contained on this map. To the fullest extent permitted by law, we accept no responsibility or liability (whether in contract, tort (including negligence) or otherwise in respect of any errors or omissions in the information contained in the map and shall not be liable for any loss, damage or expense caused by such errors or omissions.</small>	

East Anglia ONE North Offshore Wind Farm
Works Plans (Onshore)
Sheet Number: Sheet 1 of 12

Drg No	EA1N-DEV-DRG-IBR-001050	
Rev	7	British National Grid OSGB36
Date	07/06/21	
APFP Ref: 5(2) (J)		Doc ref: 2.3.2



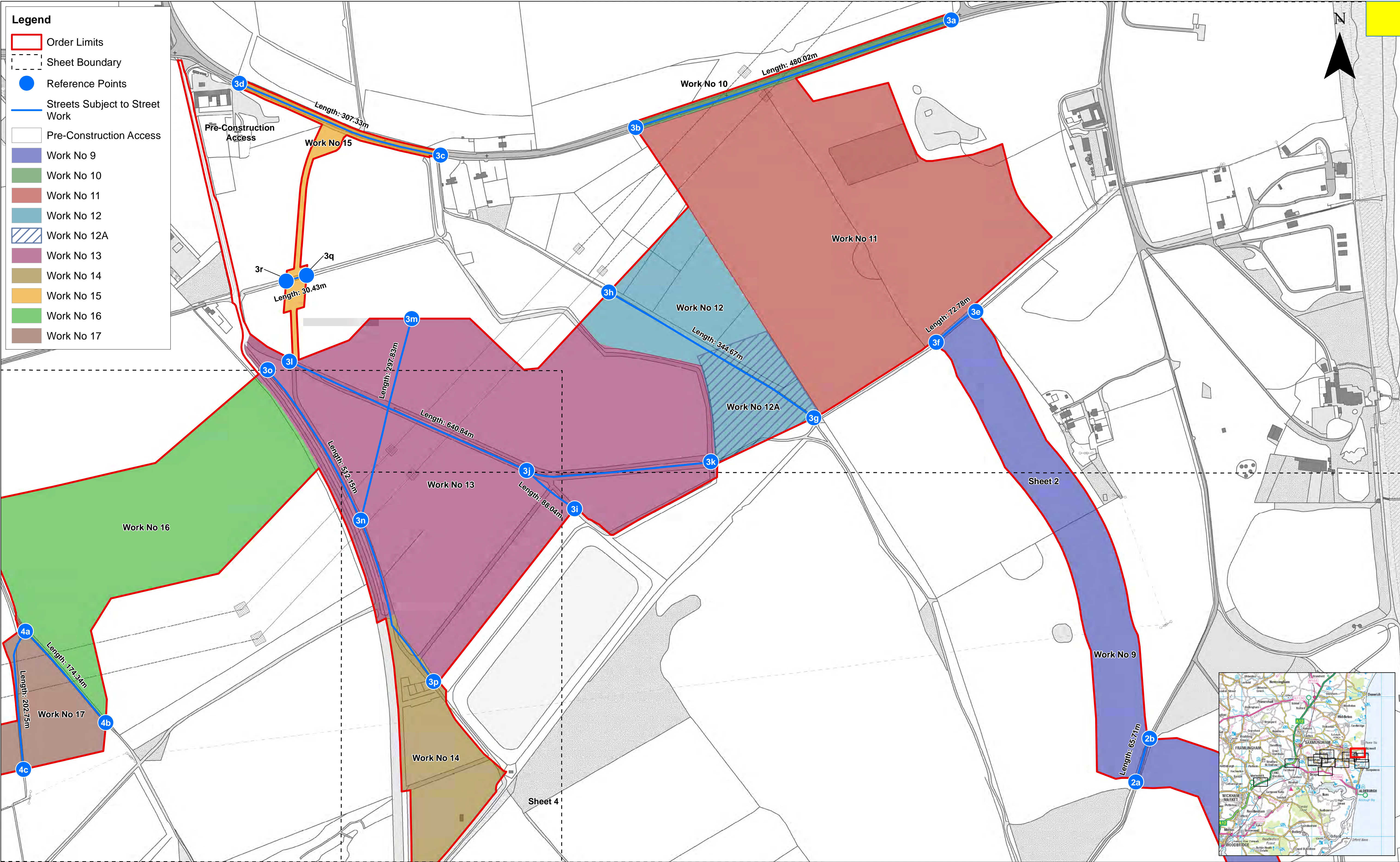




7	07/06/2021	AB	Seventh Issue.			1:2,500	
6	13/04/2021	AB	Sixth Issue.	Prepared:	AB	Scale @ A1	
5	25/02/2021	AB	Fifth Issue.	Checked:	KC		
Rev	Date	By	Comment	Approved:	FM	<small>Source: © Crown copyright and database rights 2021. Ordnance Survey 0100031673. This map has been produced to the latest known information at the time of issue, and has been produced for your information only. Please consult with the SPR GIS team to ensure the content is still current before using the information contained on this map. To the fullest extent permitted by law, we accept no responsibility or liability (whether in contract, tort (including negligence) or otherwise in respect of any errors or omissions in the information contained in the map and shall not be liable for any loss, damage or expense caused by such errors or omissions.</small>	

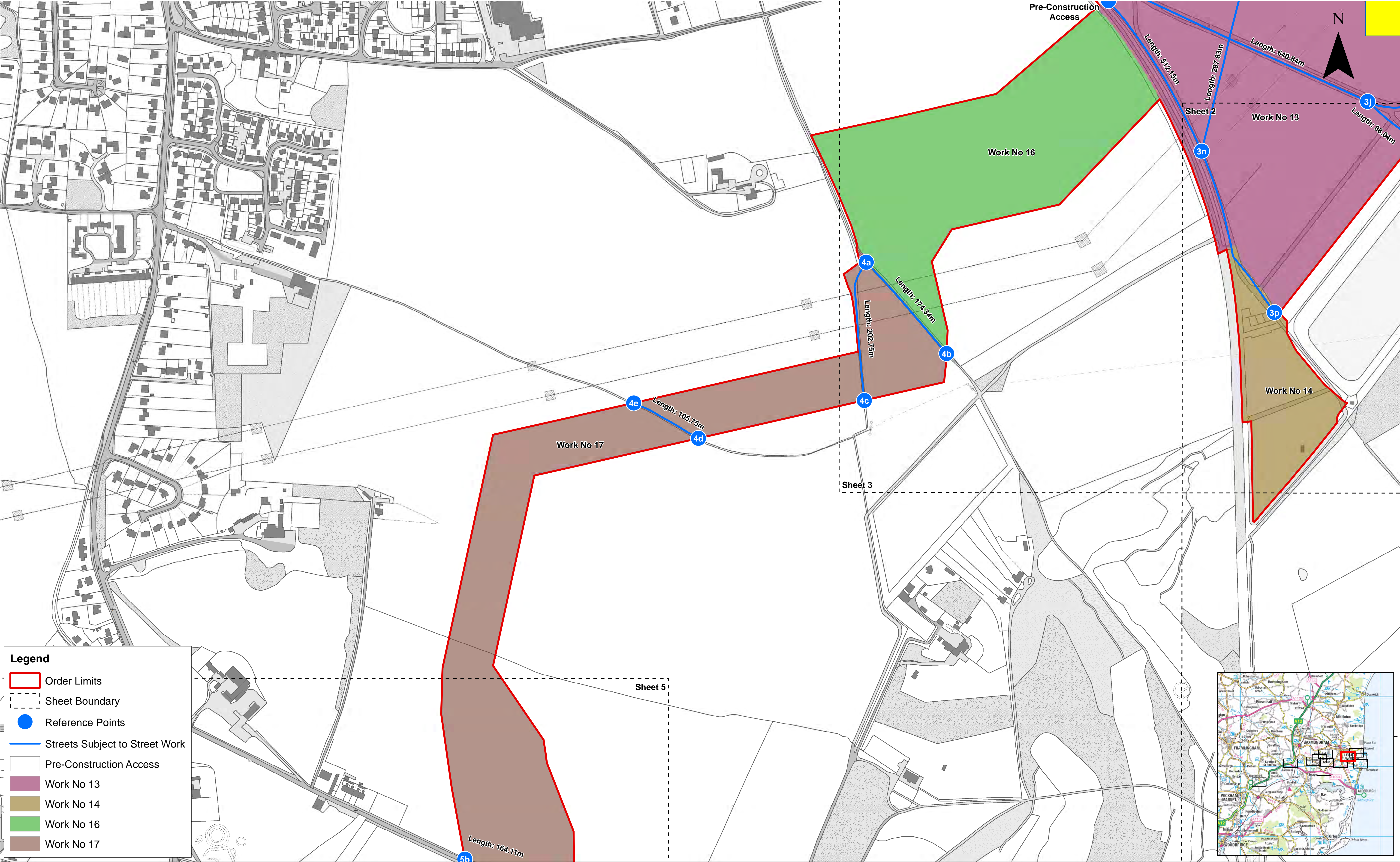
East Anglia ONE North Offshore Wind Farm



Works Plans (Onshore)
Sheet Number: Sheet 2 of 12

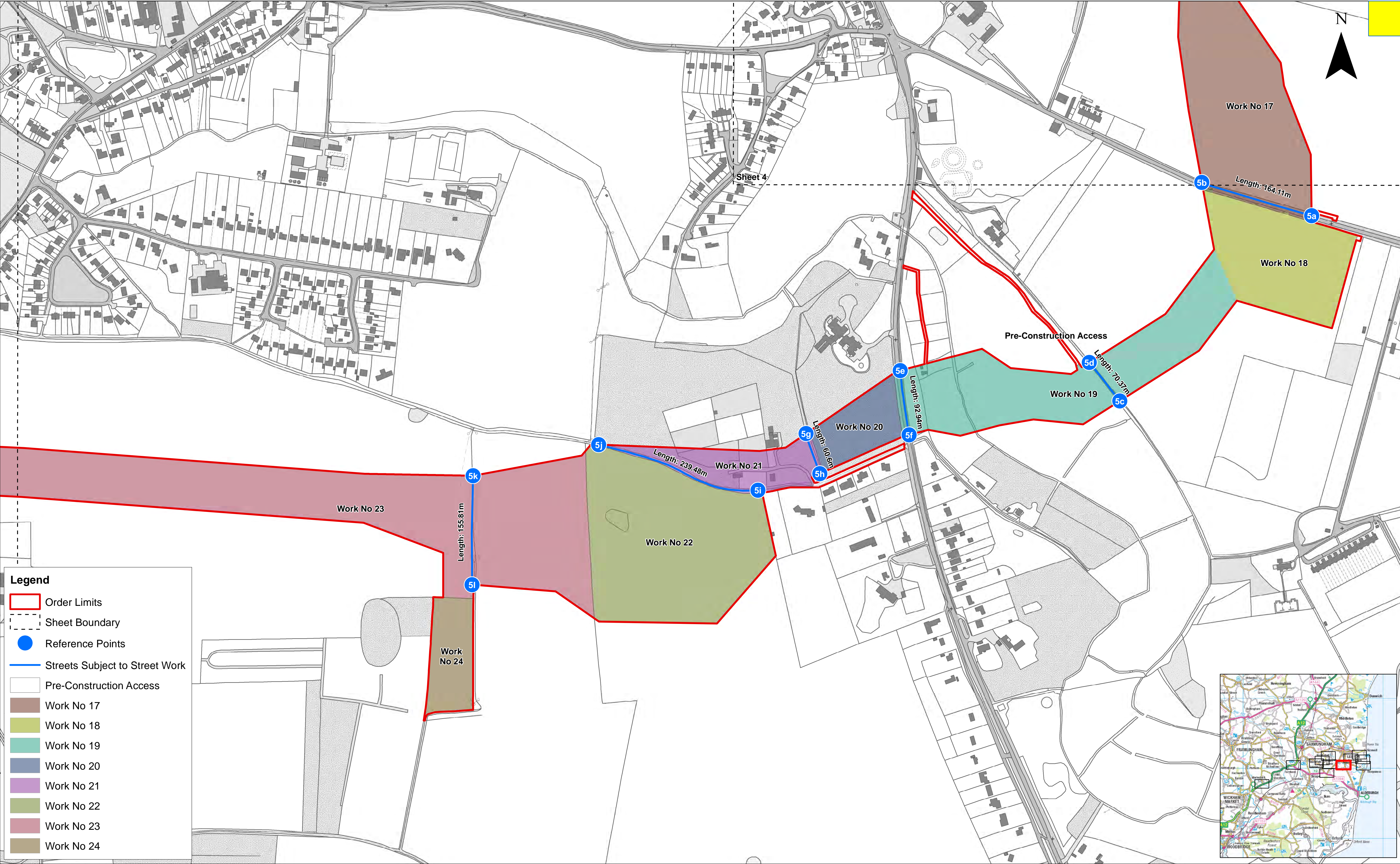
Drg No	EA1N-DEV-DRG-IBR-001050	
Rev	7	British National Grid OSGB36
Date	07/06/21	
APFP Ref: 5(2) (J)		Doc ref: 2.3.2





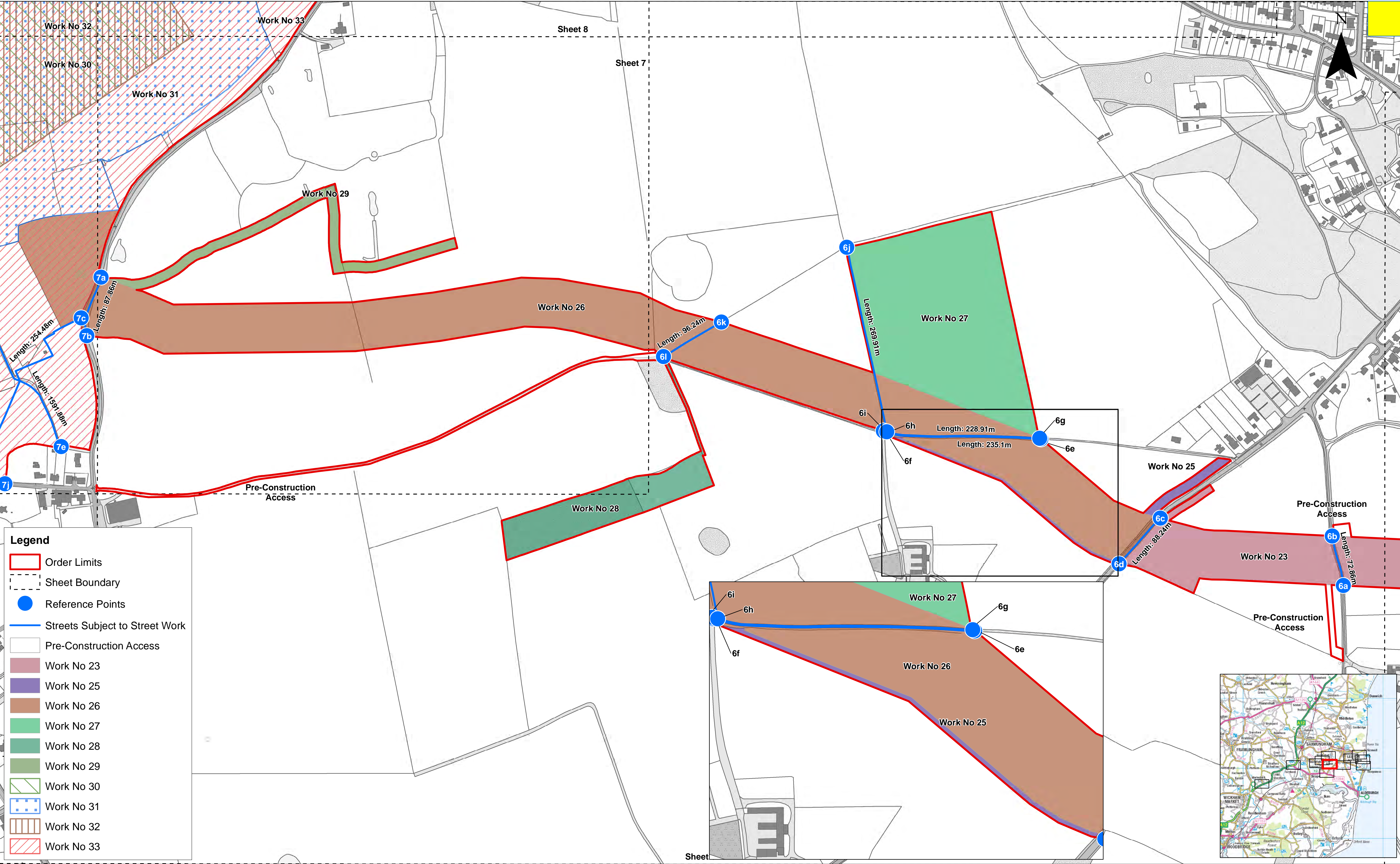
	7	07/06/2021	AB	Seventh Issue.			1:2,500	 Metres 0 50 100 200	East Anglia ONE North Offshore Wind Farm Works Plans (Onshore) Sheet Number: Sheet 3 of 12	Drg No	EA1N-DEV-DRG-IBR-001050	
	6	13/04/2021	AB	Sixth Issue.	Prepared:	AB	Scale @ A1			Rev	7	British National Grid OSGB36
	5	25/02/2021	AB	Fifth Issue.	Checked:	KC				Date	07/06/21	
	Rev	Date	By	Comment	Approved:	FM	APFP Ref: 5(2) (J)					
							Doc ref: 2.3.2					



	7	07/06/2021	AB	Seventh Issue.			1:2,500		East Anglia ONE North Offshore Wind Farm Works Plans (Onshore) Sheet Number: Sheet 4 of 12	Drg No	EA1N-DEV-DRG-IBR-001050		
	6	13/04/2021	AB	Sixth Issue.	Prepared:	AB	Scale @ A1			Rev	7	British National Grid OSGB36	
	5	25/02/2021	AB	Fifth Issue.	Checked:	KC	<small>Source: © Crown copyright and database rights 2021. Ordnance Survey 0100031673. This map has been produced to the latest known information at the time of issue, and has been produced for your information only. Please consult with the SPR GIS team to ensure the content is still current before using the information contained on this map. To the fullest extent permitted by law, we accept no responsibility or liability (whether in contract, tort (including negligence) or otherwise in respect of any errors or omissions in the information contained in the map and shall not be liable for any loss, damage or expense caused by such errors or omissions.</small>			Date	07/06/21		
	Rev	Date	By	Comment	Approved:	FM				APFP Ref: 5(2) (J)		Doc ref: 2.3.2	



	7	07/06/2021	AB	Seventh Issue.			1:2,500 Scale @ A1		<h1>East Anglia ONE North Offshore Wind Farm</h1> <h2>Works Plans (Onshore)</h2> <h3>Sheet Number: Sheet 5 of 12</h3>	Drg No		EA1N-DEV-DRG-IBR-001050	
	6	13/04/2021	AB	Sixth Issue.	Prepared:	AB				<small>Source: © Crown copyright and database rights 2021. Ordnance Survey 0100031673. This map has been produced to the latest known information at the time of issue, and has been produced for your information only. Please consult with the SPR GIS team to ensure the content is still current before using the information contained on this map. To the fullest extent permitted by law, we accept no responsibility or liability (whether in contract, tort (including negligence) or otherwise in respect of any errors or omissions in the information contained in the map and shall not be liable for any loss, damage or expense caused by such errors or omissions.</small>	Rev	7	British National Grid OSGB36
	5	25/02/2021	AB	Fifth Issue.	Checked:	KC	Date	07/06/21					
	Rev	Date	By	Comment	Approved:	FM	APFP Ref: 5(2) (J)				Doc ref: 2.3.2		



Legend

Order Limits

Sheet Boundary

Reference Points

Streets Subject to Street Work

Pre-Construction Access

Work No 23

Work No 25

Work No 26

Work No 27

Work No 28

Work No 29

Work No 30

Work No 31

Work No 32

Work No 33

SCOTTISHPOWER
RENEWABLES

7	07/06/2021	AB	Seventh Issue.		
6	13/04/2021	AB	Sixth Issue.	Prepared:	AB
5	25/02/2021	AB	Fifth Issue.	Checked:	KC
Rev	Date	By	Comment	Approved:	FM

7	07/06/2021	AB	Seventh Issue.		
6	13/04/2021	AB	Sixth Issue.	Prepared:	AB
5	25/02/2021	AB	Fifth Issue.	Checked:	KC
Rev	Date	By	Comment	Approved:	FM

1:2,500
Scale @ A1

0

50

100

200

Metres

Source: © Crown copyright and database rights 2021. Ordnance Survey 0100031673.

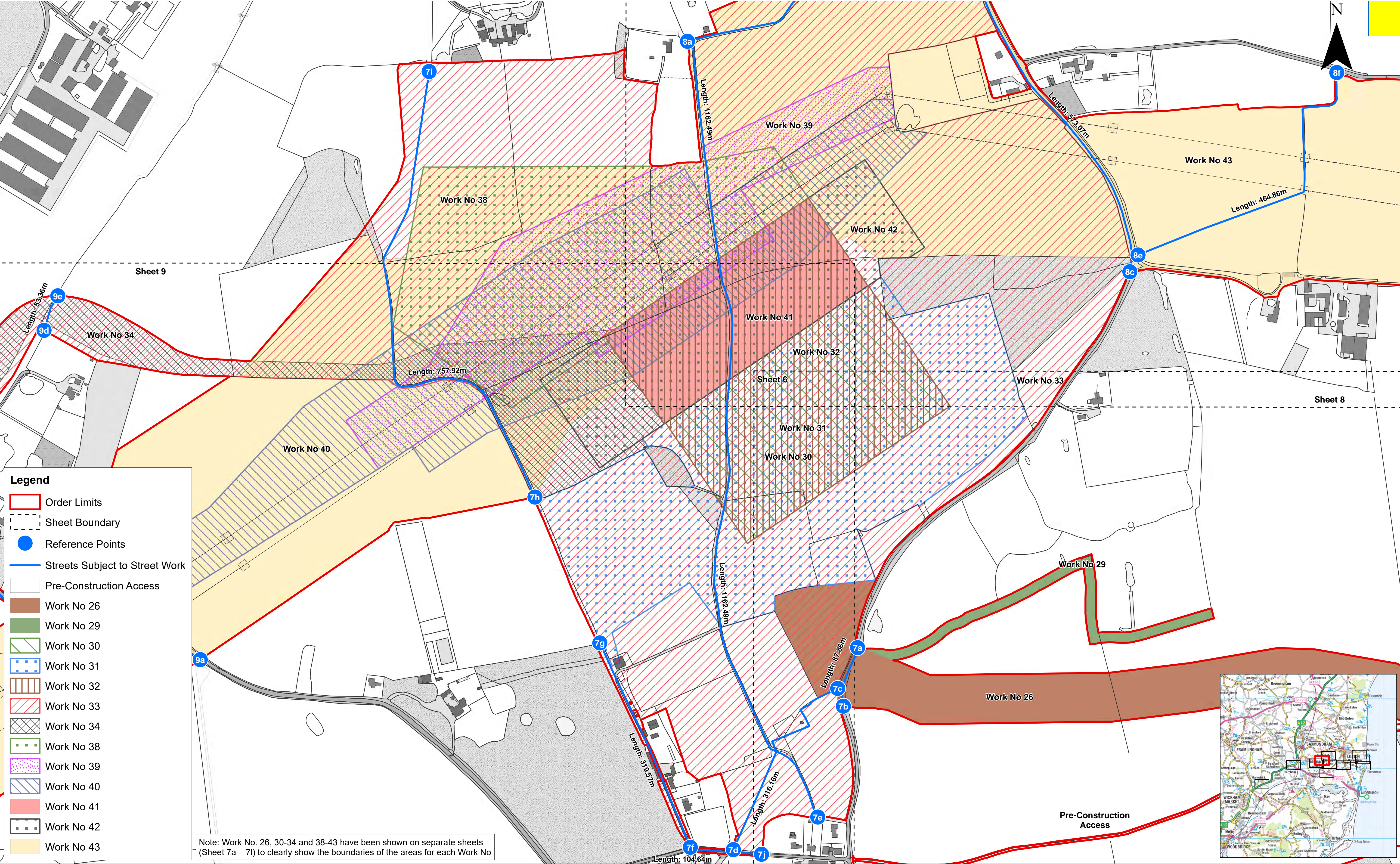
This map has been produced to the latest known information at the time of issue, and has been produced for your information only. Please consult with the SPR GIS team to ensure the content is still current before using the information contained on this map. To the fullest extent permitted by law, we accept no responsibility or liability (whether in contract, tort (including negligence) or otherwise in respect of any errors or omissions in the information contained in the map and shall not be liable for any loss, damage or expense caused by such errors or omissions.



East Anglia ONE North Offshore Wind Farm

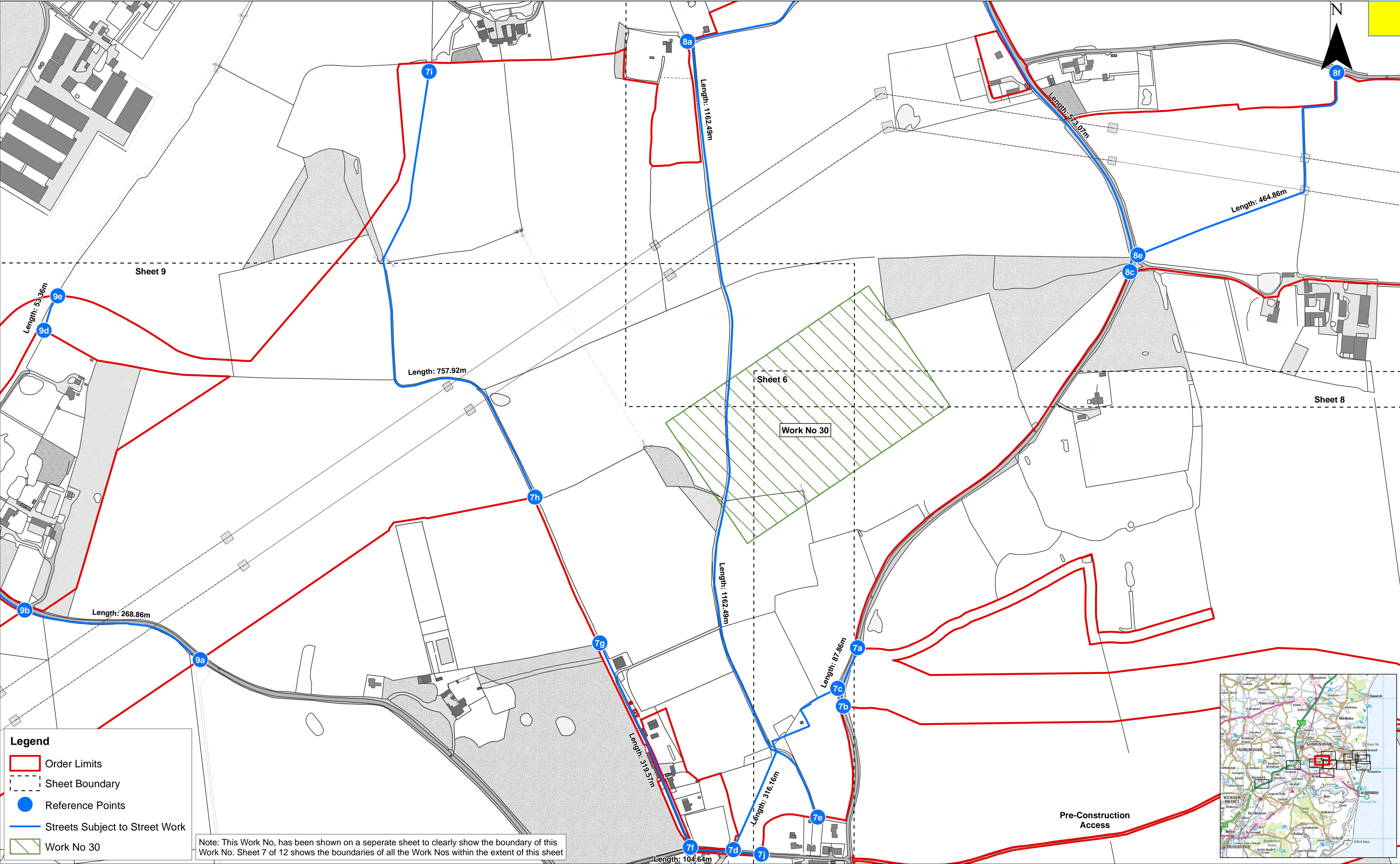
Works Plans (Onshore)



Sheet Number: Sheet 6 of 12

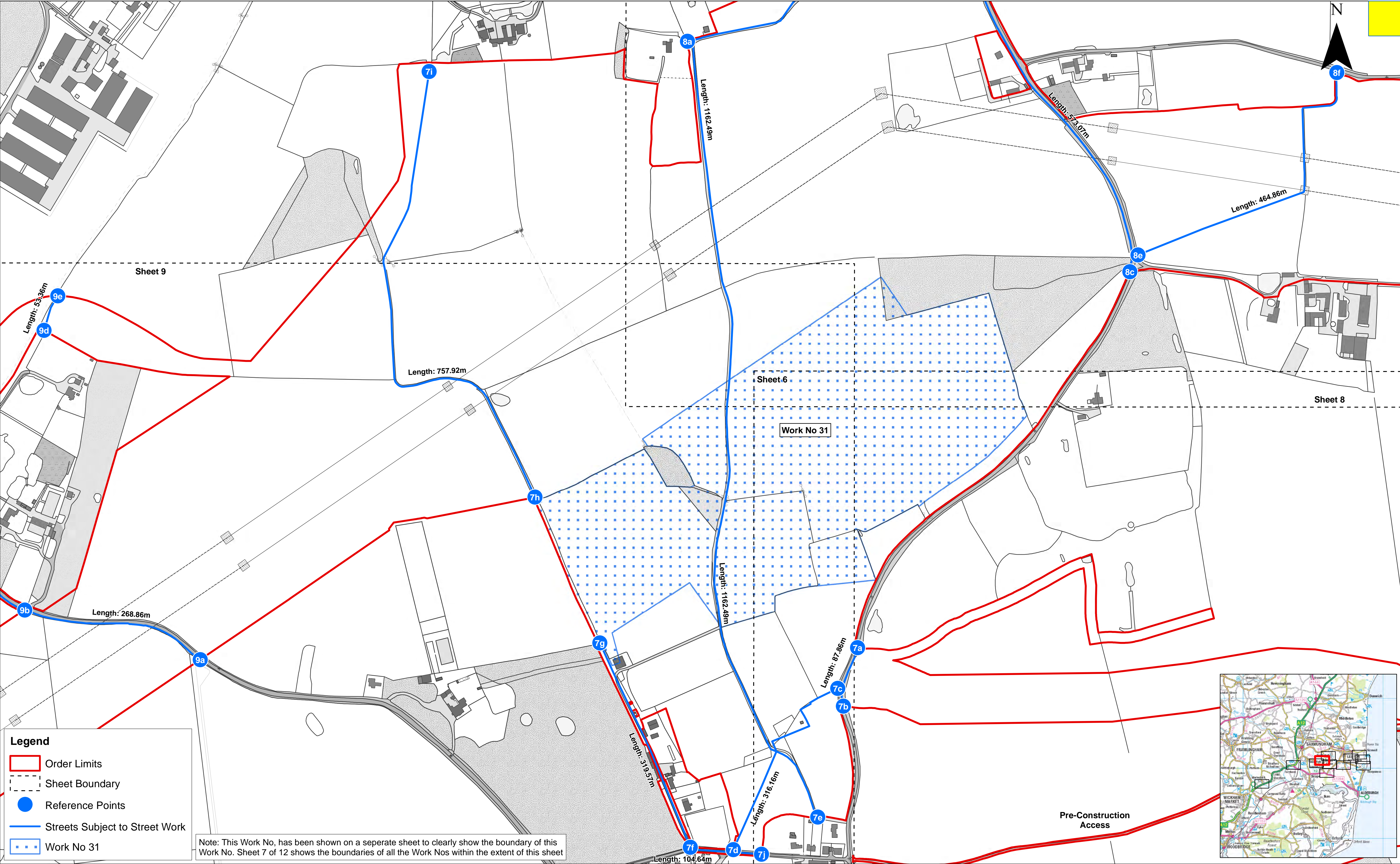
Drg No	EA1N-DEV-DRG-IBR-001050	
Rev	7	British National Grid OSGB36
Date	07/06/21	
APFP Ref: 5(2) (J)		Doc ref: 2.3.2




	7	07/06/2021	AB	Seventh Issue.			1:2,500		<div>East Anglia ONE North Offshore Wind Farm</div> <div>Works Plans (Onshore)</div> <div>Sheet Number: Sheet 7 of 12</div>	Drg No		EA1N-DEV-DRG-IBR-001050			
	6	13/04/2021	AB	Sixth Issue.	Prepared:	AB	Scale @ A1			Rev	7	British National Grid OSGB36			
	5	25/02/2021	AB	Fifth Issue.	Checked:	KC	Source: © Crown copyright and database rights 2021. Ordnance Survey 0100031673. This map has been produced to the latest known information at the time of issue, and has been produced for your information only. Please consult with the SPR GIS team to ensure the content is still current before using the information contained on this map. To the fullest extent permitted by law, we accept no responsibility or liability (whether in contract, tort (including negligence) or otherwise in respect of any errors or omissions in the information contained in the map and shall not be liable for any loss, damage or expense caused by such errors or omissions.			Date	07/06/21				
	Rev	Date	By	Comment	Approved:	FM	APFP Ref: 5(2) (J)			Doc ref: 2.3.2					




	7	07/06/2021	AB	Seventh Issue.			1:2,500 Scale @ A1		<h1>East Anglia ONE North Offshore Wind Farm</h1> <h2>Works Plans (Onshore)</h2> <h3>Sheet Number: Sheet 7b of 12</h3>	Drg No	EA1N-DEV-DRG-IBR-001050	
	6	13/04/2021	AB	Sixth Issue.	Prepared:	AB				Rev	7	British National Grid OSGB36
	5	25/02/2021	AB	Fifth Issue.	Checked:	KC	Date	07/06/21				
	Rev	Date	By	Comment	Approved:	FM	APFP Ref: 5(2) (J)			Doc ref: 2.3.2		
	<p>Source: © Crown copyright and database rights 2021. Ordnance Survey 0100031673.</p> <p>This map has been produced to the latest known information at the time of issue, and has been produced for your information only. Please consult with the SPR GIS team to ensure the content is still current before using the information contained on this map.</p> <p>To the fullest extent permitted by law, we accept no responsibility or liability (whether in contract, tort (including negligence) or otherwise in respect of any errors or omissions in the information contained in the map and shall not be liable for any loss, damage or expense caused by such errors or omissions.</p>											





7	07/06/2021	AB	Seventh Issue.			1:2,500
6	13/04/2021	AB	Sixth Issue.	Prepared:	AB	Scale @ A1
5	25/02/2021	AB	Fifth Issue.	Checked:	KC	
Rev	Date	By	Comment	Approved:	FM	

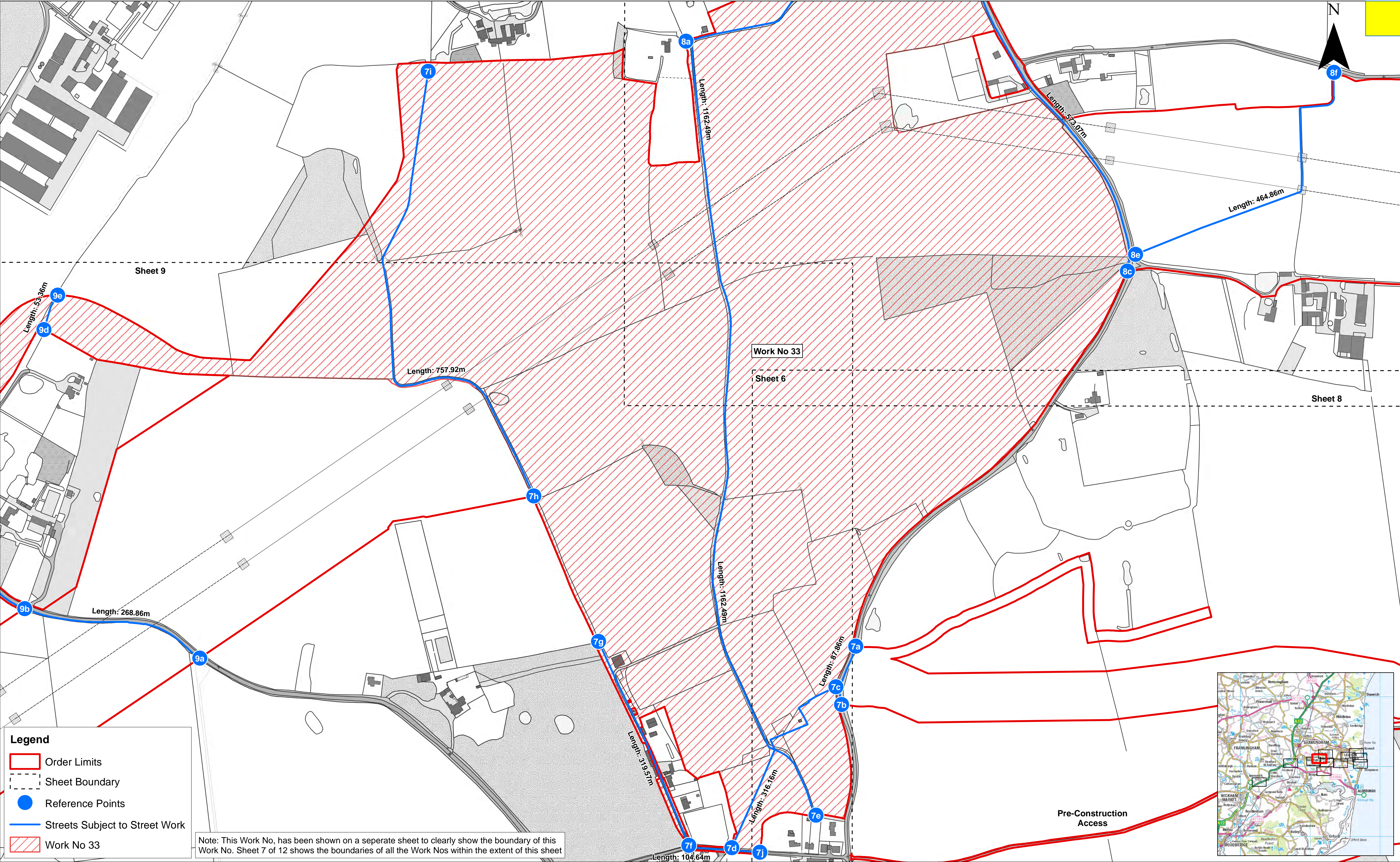




Source: © Crown copyright and database rights 2021. Ordnance Survey 0100031673.
This map has been produced to the latest known information at the time of issue, and has been produced for your information only. Please consult with the SPR GIS team to ensure the content is still current before using the information contained on this map. To the fullest extent permitted by law, we accept no responsibility or liability (whether in contract, tort (including negligence) or otherwise in respect of any errors or omissions in the information contained in the map and shall not be liable for any loss, damage or expense caused by such errors or omissions.

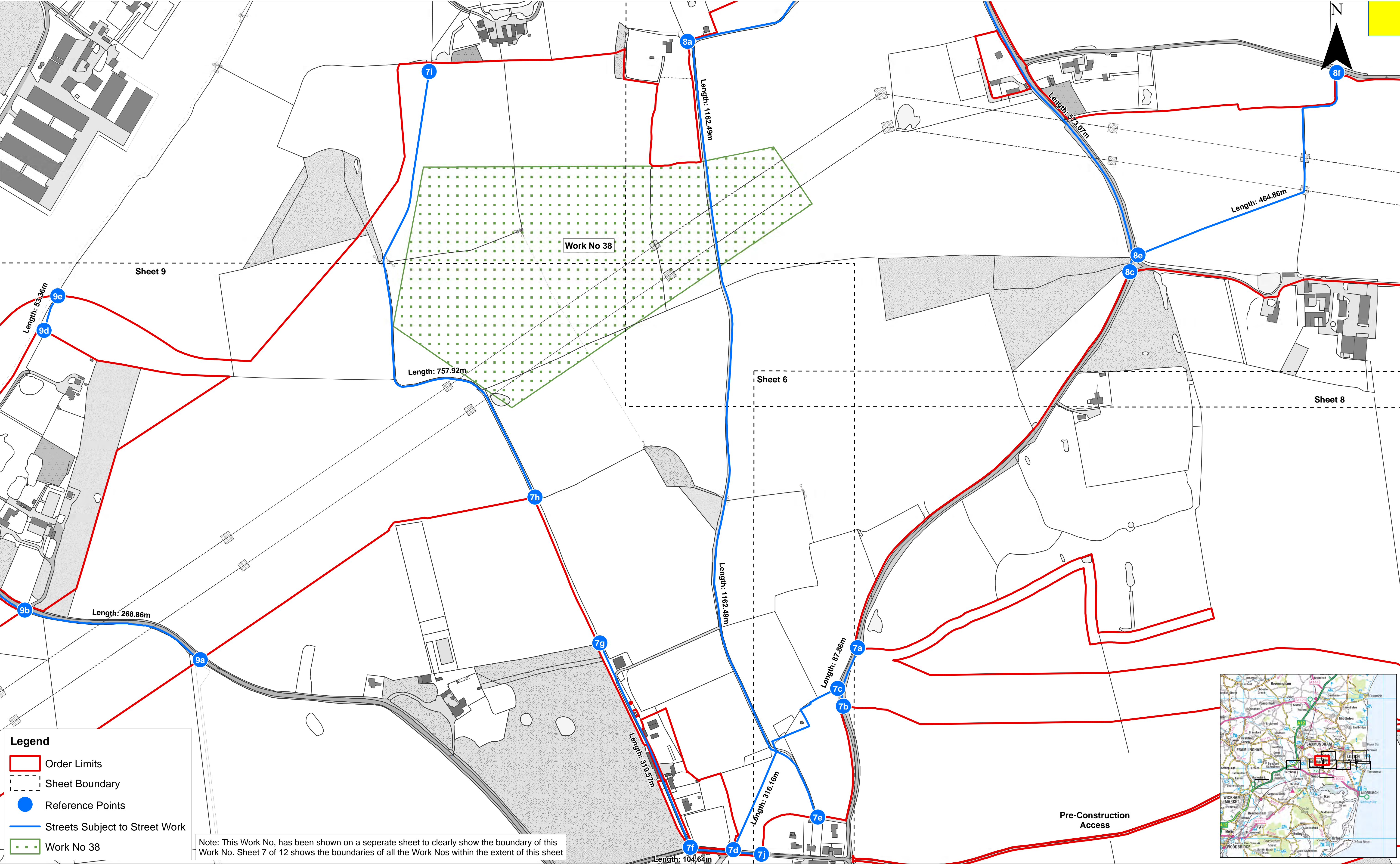
East Anglia ONE North Offshore Wind Farm

Works Plans (Onshore)
Sheet Number: Sheet 7c of 12

Drg No	EA1N-DEV-DRG-IBR-001050	
Rev	7	British National Grid OSGB36
Date	07/06/21	
APFP Ref: 5(2) (J)		Doc ref: 2.3.2



	7	07/06/2021	AB	Seventh Issue.			1:2,500 Scale @ A1		<div>East Anglia ONE North Offshore Wind Farm</div> <div>Works Plans (Onshore)</div> <div>Sheet Number: Sheet 7e of 12</div>	Drg No	EA1N-DEV-DRG-IBR-001050	
	6	13/04/2021	AB	Sixth Issue.	Prepared:	AB				Rev	7	British National Grid OSGB36
	5	25/02/2021	AB	Fifth Issue.	Checked:	KC	Date	07/06/21		APFP Ref: 5(2) (J)		
	Rev	Date	By	Comment	Approved:	FM	Doc ref: 2.3.2					



Legend

Order Limits

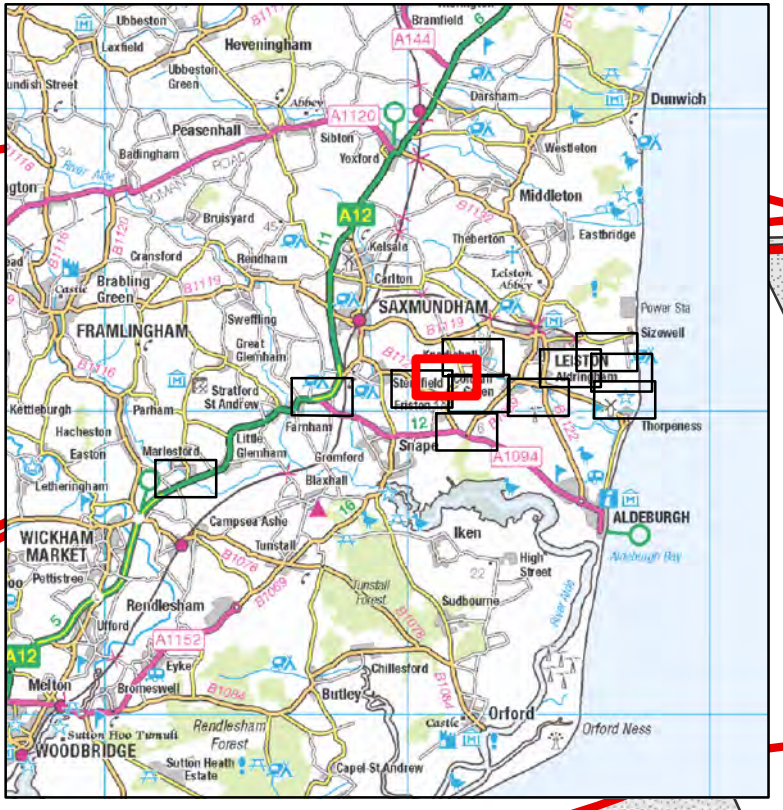
Sheet Boundary

Reference Points

Streets Subject to Street Work

Work No 38

Note: This Work No. has been shown on a separate sheet to clearly show the boundary of this Work No. Sheet 7 of 12 shows the boundaries of all the Work Nos within the extent of this sheet



7	07/06/2021	AB	Seventh Issue.
6	13/04/2021	AB	Sixth Issue.
5	25/02/2021	AB	Fifth Issue.
Rev	Date	By	Comment

Prepared:	AB
Checked:	KC
Approved:	FM

1:2,500

Scale @ A1

0

50

100

200

Metres

Source: © Crown copyright and database rights 2021. Ordnance Survey 0100031673.

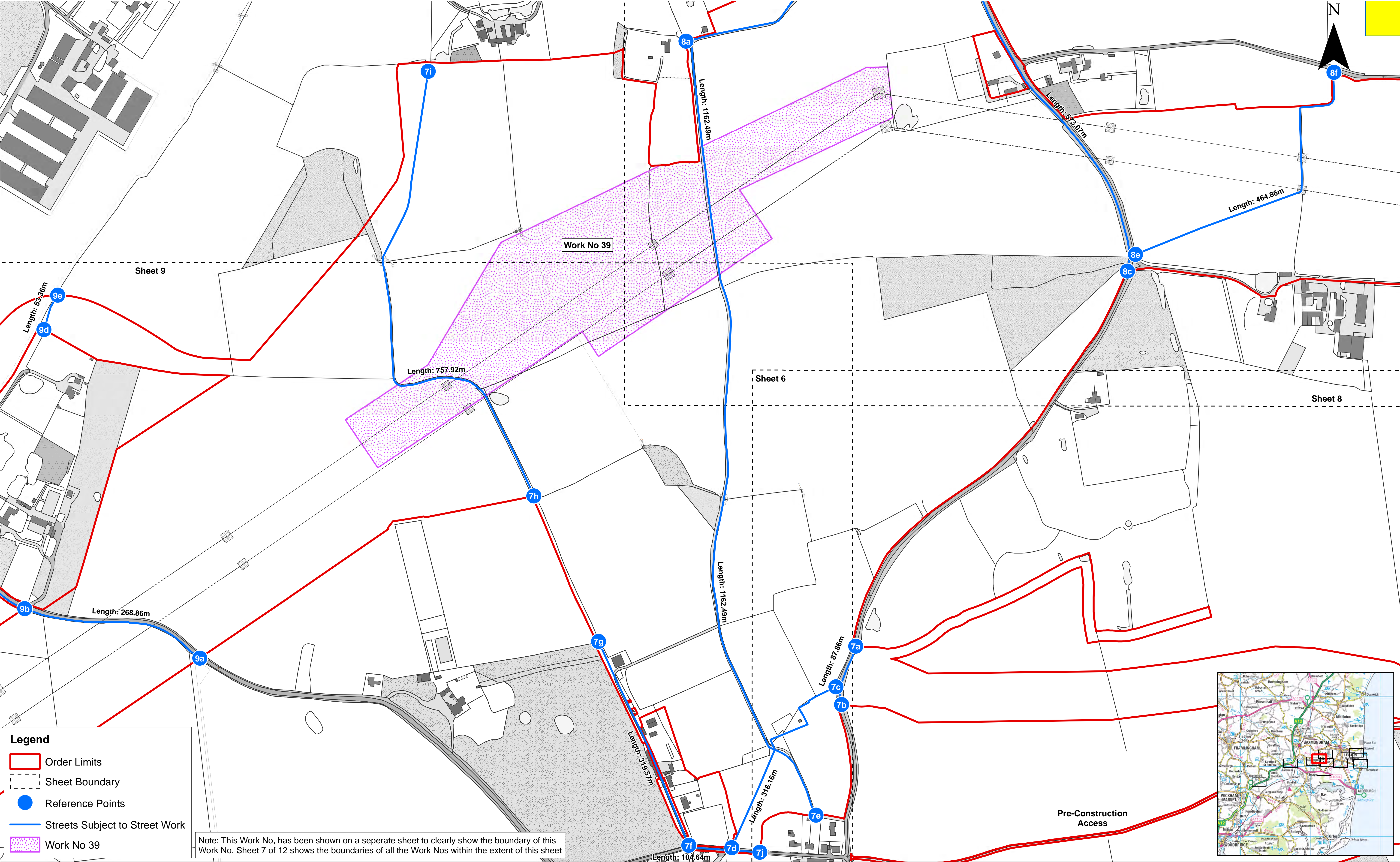
This map has been produced to the latest known information at the time of issue, and has been produced for your information only. Please consult with the SPR GIS team to ensure the content is still current before using the information contained on this map. To the fullest extent permitted by law, we accept no responsibility or liability (whether in contract, tort (including negligence) or otherwise in respect of any errors or omissions in the information contained in the map and shall not be liable for any loss, damage or expense caused by such errors or omissions.


East Anglia ONE North Offshore Wind Farm

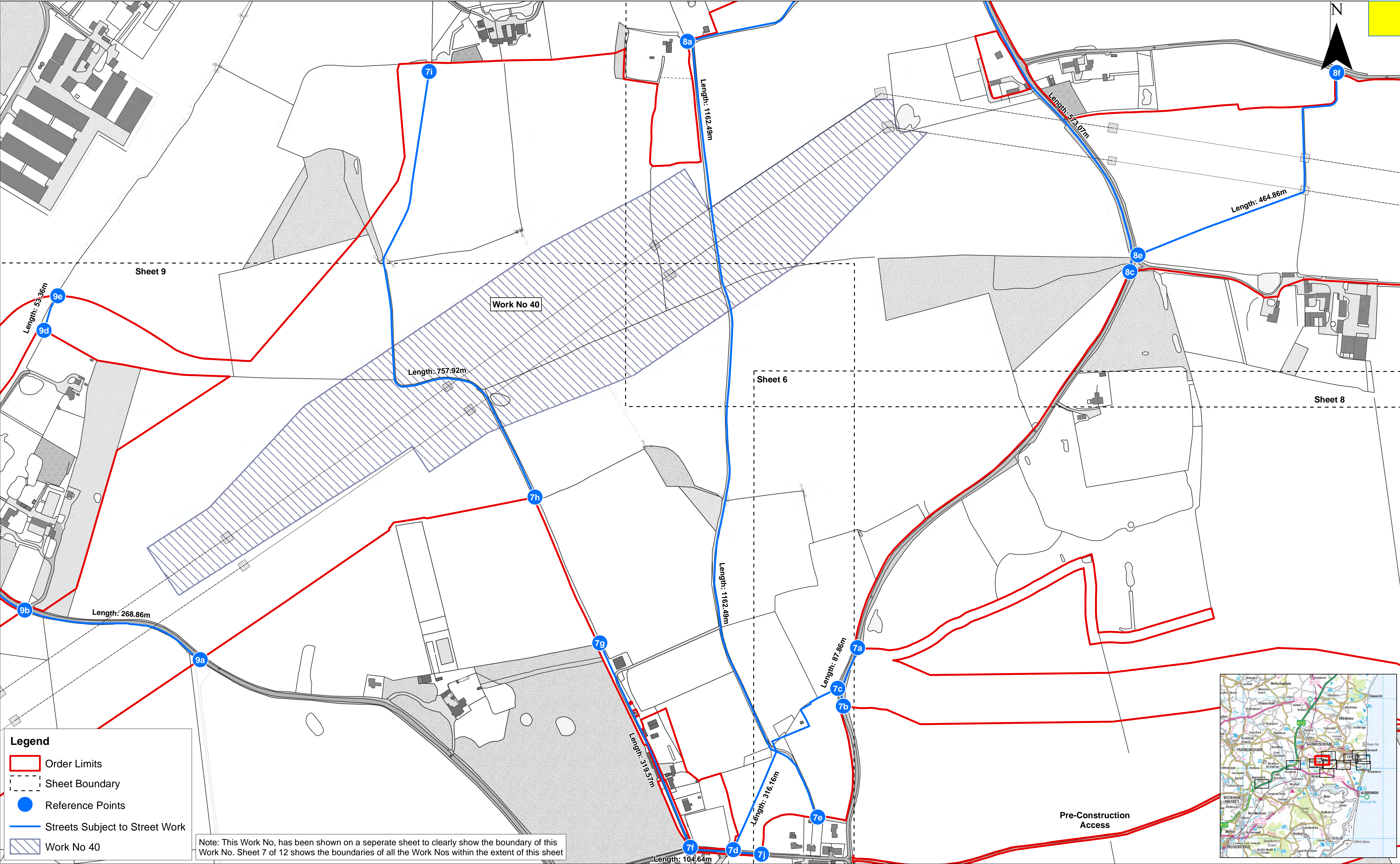
Works Plans (Onshore)



Sheet Number: Sheet 7g of 12

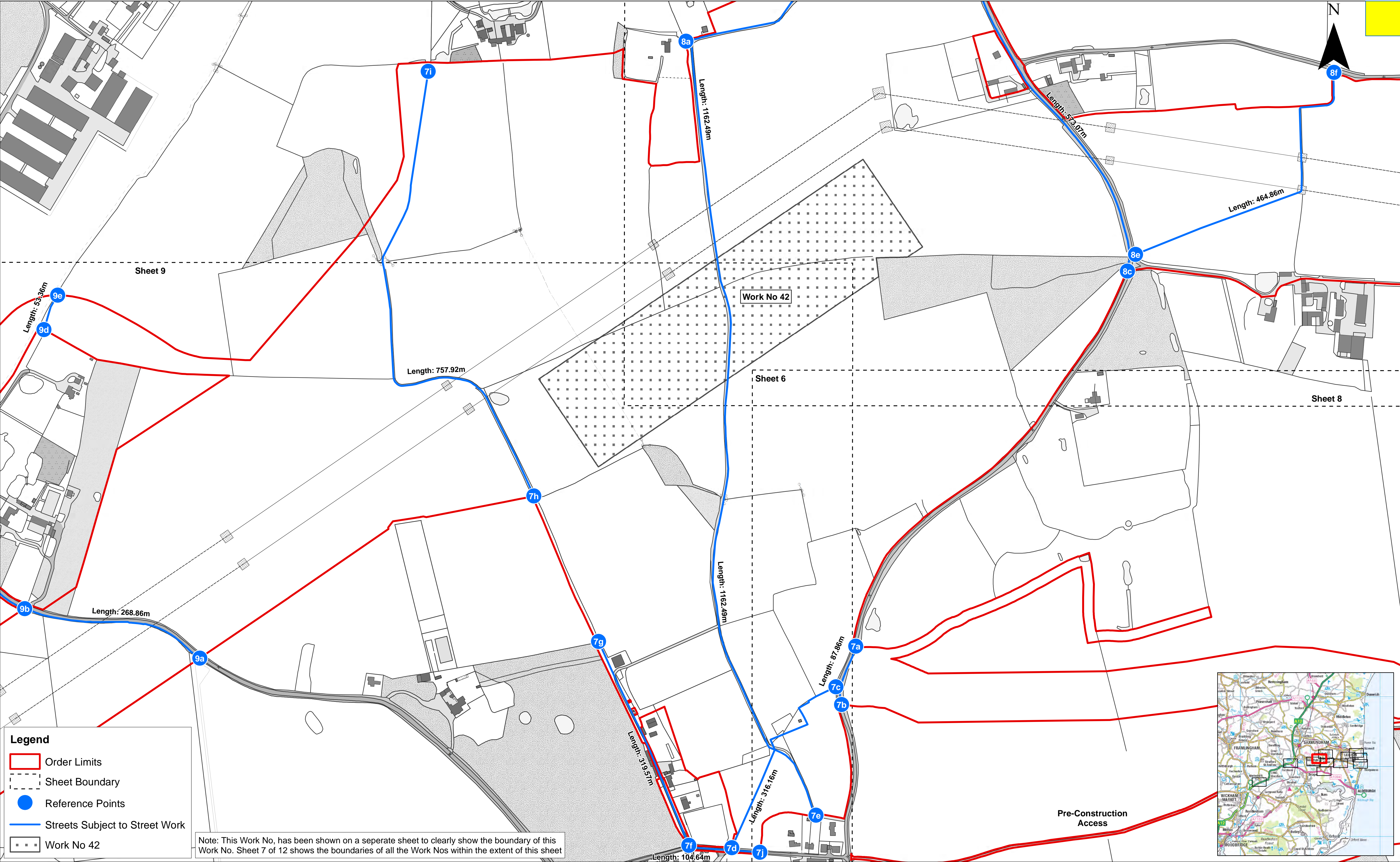
Drg No	EA1N-DEV-DRG-IBR-001050	
Rev	7	British National Grid OSGB36
Date	07/06/21	
APFP Ref: 5(2) (J)		Doc ref: 2.3.2




<div></div>				7	07/06/2021	AB	Seventh Issue.	Prepared: AB	Checked: KC	Approved: FM	<div>1:2,500</div> <div>Scale @ A1</div> <div><div></div><div>050100200</div><div>Metres</div></div> <div><small>Source: © Crown copyright and database rights 2021. Ordnance Survey 0100031673.</small> <small>This map has been produced to the latest known information at the time of issue, and has been produced for your information only. Please consult with the SPR GIS team to ensure the content is still current before using the information contained on this map. To the fullest extent permitted by law, we accept no responsibility or liability (whether in contract, tort (including negligence) or otherwise in respect of any errors or omissions in the information contained in the map and shall not be liable for any loss, damage or expense caused by such errors or omissions.</small></div>	<div>East Anglia ONE North Offshore Wind Farm</div> <div>Works Plans (Onshore)</div> <div>Sheet Number: Sheet 7h of 12</div>	Drg No		EA1N-DEV-DRG-IBR-001050	
				6	13/04/2021	AB	Sixth Issue.						Rev	7	British National Grid OSGB36	
				5	25/02/2021	AB	Fifth Issue.						Date	07/06/21		
				Rev	Date	By	Comment						APFP Ref: 5(2) (J)		Doc ref: 2.3.2	




	7	07/06/2021	AB	Seventh Issue.			1:2,500		<div>East Anglia ONE North Offshore Wind Farm</div> <div>Works Plans (Onshore)</div> <div>Sheet Number: Sheet 7i of 12</div>			Drg No	EA1N-DEV-DRG-IBR-001050	
	6	13/04/2021	AB	Sixth Issue.	Prepared:	AB	Scale @ A1					Rev	7	British National Grid OSGB36
	5	25/02/2021	AB	Fifth Issue.	Checked:	KC						Date	07/06/21	
	Rev	Date	By	Comment	Approved:	FM	APFP Ref: 5(2) (J) Doc ref: 2.3.2							





7	07/06/2021	AB	Seventh Issue.			1:2,500
6	13/04/2021	AB	Sixth Issue.	Prepared:	AB	Scale @ A1
5	25/02/2021	AB	Fifth Issue.	Checked:	KC	
Rev	Date	By	Comment	Approved:	FM	



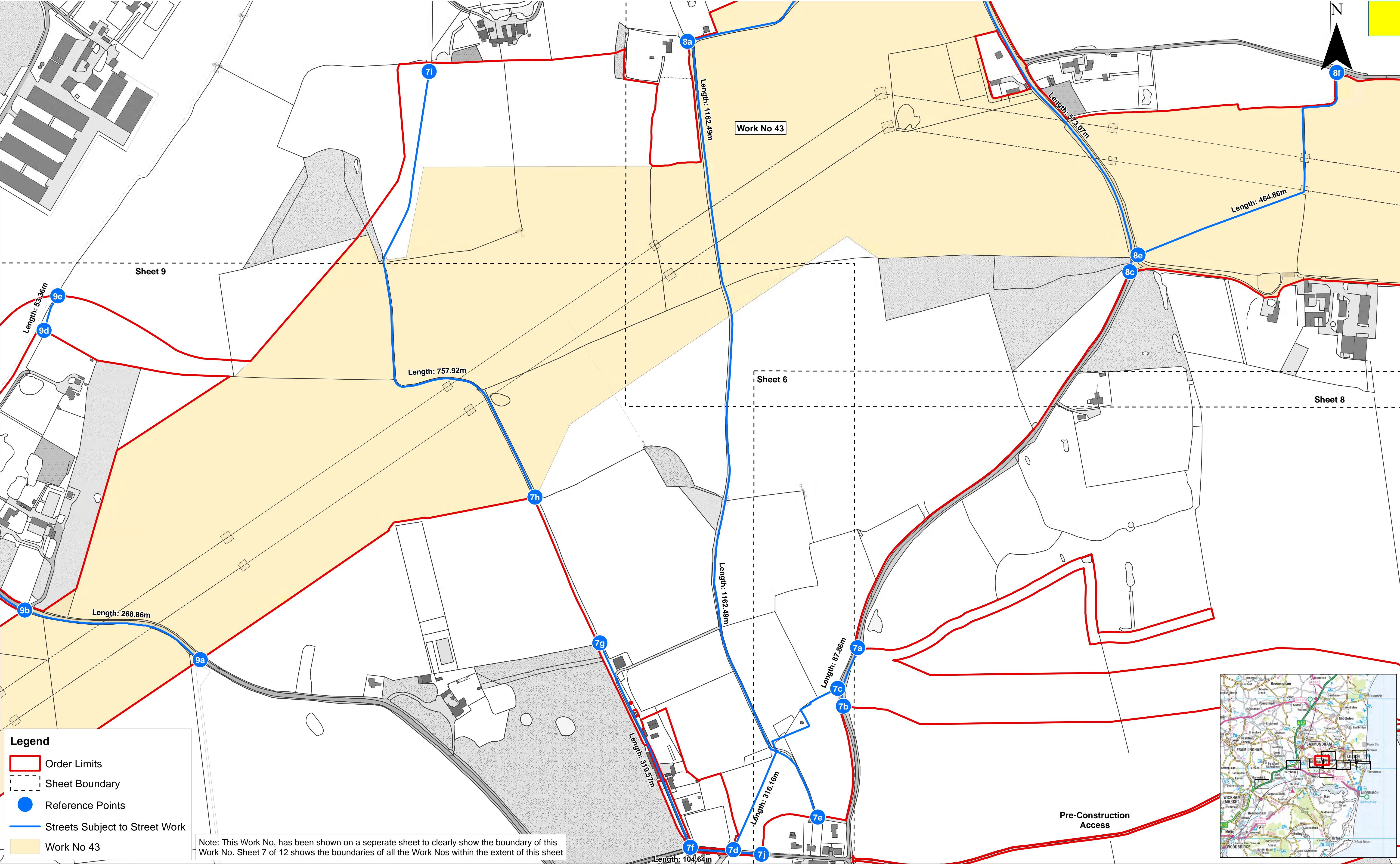
Source: © Crown copyright and database rights 2021. Ordnance Survey 0100031673.


This map has been produced to the latest known information at the time of issue, and has been produced for your information only. Please consult with the SPR GIS team to ensure the content is still current before using the information contained on this map. To the fullest extent permitted by law, we accept no responsibility or liability (whether in contract, tort (including negligence) or otherwise in respect of any errors or omissions in the information contained in the map and shall not be liable for any loss, damage or expense caused by such errors or omissions.


East Anglia ONE North Offshore Wind Farm

Works Plans (Onshore)
Sheet Number: Sheet 7k of 12

Drg No	EA1N-DEV-DRG-IBR-001050	
Rev	7	British National Grid OSGB36
Date	07/06/21	
APFP Ref: 5(2) (J)		Doc ref: 2.3.2



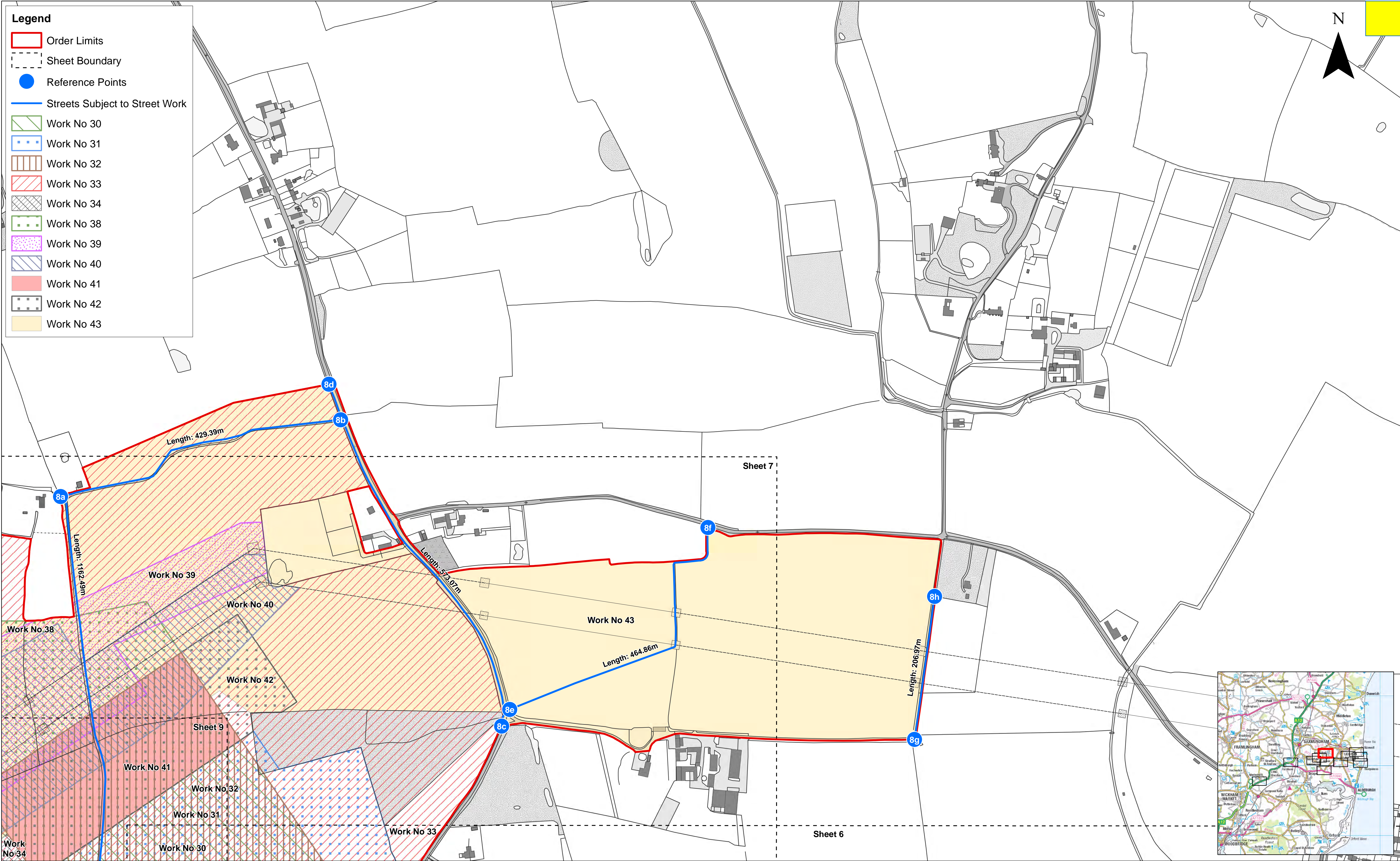


7	07/06/2021	AB	Seventh Issue.			1:2,500	
6	13/04/2021	AB	Sixth Issue.	Prepared:	AB	Scale @ A1	
5	25/02/2021	AB	Fifth Issue.	Checked:	KC		
Rev	Date	By	Comment	Approved:	FM	<small>Source: © Crown copyright and database rights 2021. Ordnance Survey 0100031673. This map has been produced to the latest known information at the time of issue, and has been produced for your information only. Please consult with the SPR GIS team to ensure the content is still current before using the information contained on this map. To the fullest extent permitted by law, we accept no responsibility or liability (whether in contract, tort (including negligence) or otherwise in respect of any errors or omissions in the information contained in the map and shall not be liable for any loss, damage or expense caused by such errors or omissions.</small>	

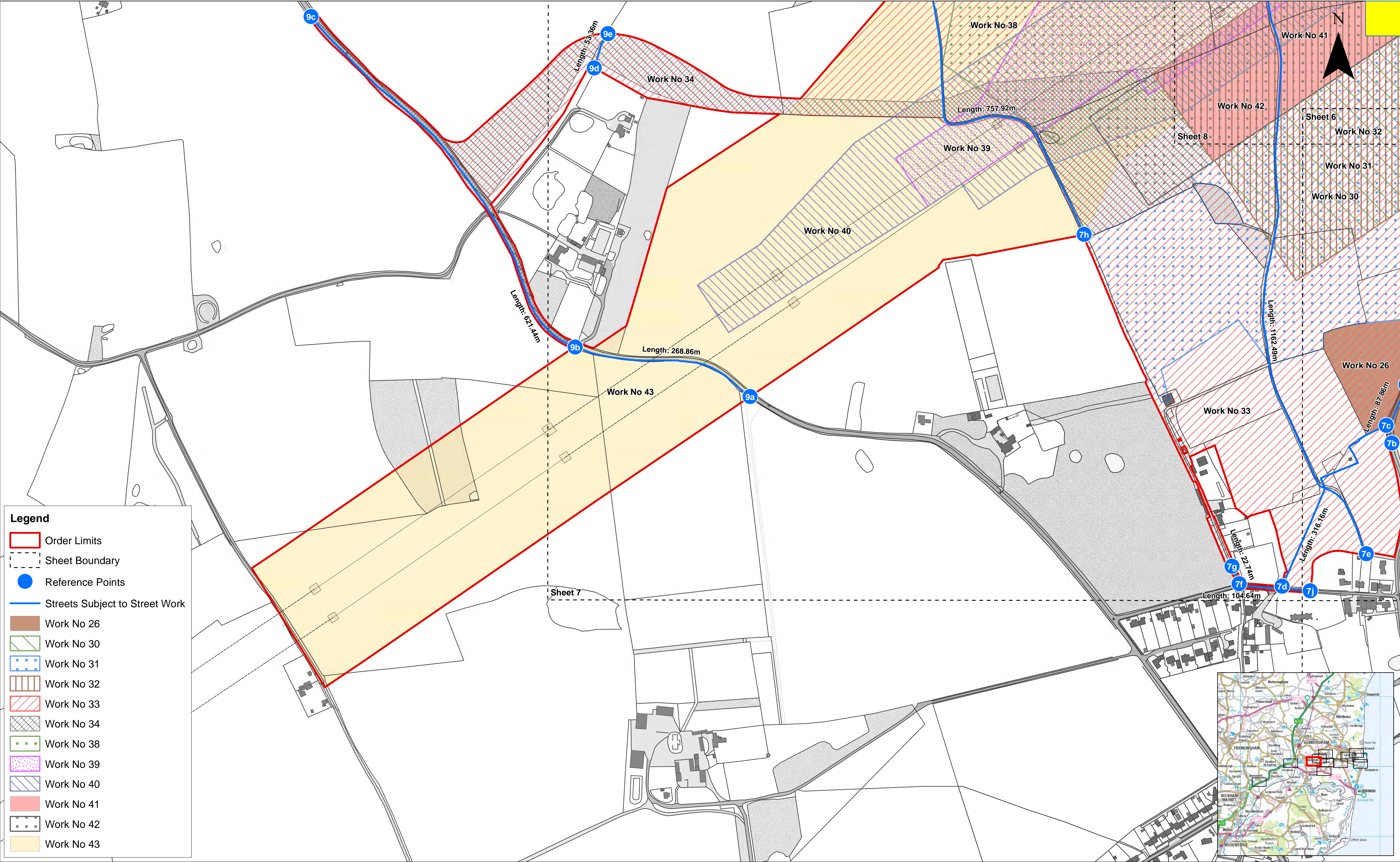
East Anglia ONE North Offshore Wind Farm

Works Plans (Onshore)
Sheet Number: Sheet 7I of 12

Drg No	EA1N-DEV-DRG-IBR-001050	
Rev	7	British National Grid OSGB36
Date	07/06/21	
APFP Ref: 5(2) (J)		Doc ref: 2.3.2



	7	07/06/2021	AB	Seventh Issue.			1:2,500		East Anglia ONE North Offshore Wind Farm Works Plans (Onshore) Sheet Number: Sheet 8 of 12	Drg No	EA1N-DEV-DRG-IBR-001050	
	6	13/04/2021	AB	Sixth Issue.	Prepared:	AB	Scale @ A1			Rev	7	British National Grid OSGB36
	5	25/02/2021	AB	Fifth Issue.	Checked:	KC				Date	07/06/21	
	Rev	Date	By	Comment	Approved:	FM				APFP Ref: 5(2) (J)		Doc ref: 2.3.2



Legend

Order Limits

Sheet Boundary

Reference Points

Streets Subject to Street Work

Work No 26

Work No 30

Work No 31

Work No 32

Work No 33

Work No 34

Work No 38



Work No 39

Work No 40

Work No 41

Work No 42

Work No 43

	7	07/06/2021	AB	Seventh Issue.			1:2,500	
	6	13/04/2021	AB	Sixth Issue.	Prepared:	AB	Scale @ A1	
	5	25/02/2021	AB	Fifth Issue.	Checked:	KC		
	Rev	Date	By	Comment	Approved:	FM		

Source: © Crown copyright and database rights 2021. Ordnance Survey 0100031673.

This map has been produced to the latest known information at the time of issue, and has been produced for your information only. Please consult with the SPR GIS team to ensure the content is still current before using the information contained on this map. To the fullest extent permitted by law, we accept no responsibility or liability (whether in contract, tort (including negligence) or otherwise in respect of any errors or omissions in the information contained in the map and shall not be liable for any loss, damage or expense caused by such errors or omissions.

East Anglia ONE North Offshore Wind Farm



Works Plans (Onshore)

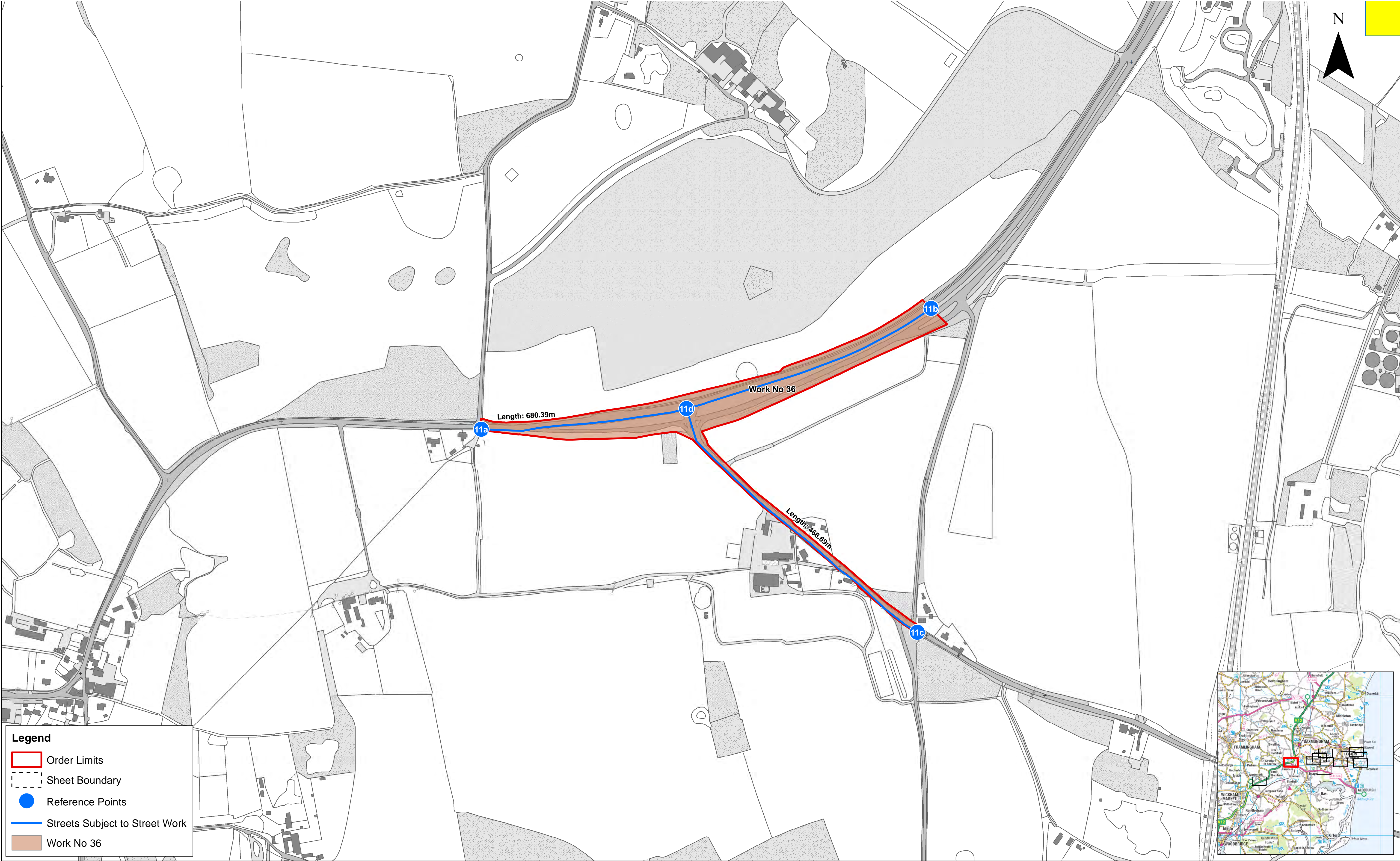
Sheet Number: Sheet 9 of 12



Drg No	EA1N-DEV-DRG-IBR-001050	
Rev	7	British National Grid OSGB36
Date	07/06/21	
APFP Ref: 5(2) (J)		Doc ref: 2.3.2

D:\Box Sync\PB4842 EA 1N and 2\PB4842 EA 1N and 2 Team\E. TECHNICAL DATA\E03 GIS\EA1N_EA2_Examination\Figures\Works_Plans\EA1N_DCO_WorksPlan_Onshore_RH_20210607_sheet9.mxd



	7	07/06/2021	AB	Seventh Issue.			1:2,500 Scale @ A1		<h1>East Anglia ONE North Offshore Wind Farm</h1> <h2>Works Plans (Onshore)</h2> <h2>Sheet Number: Sheet 10 of 12</h2>	Drg No	EA1N-DEV-DRG-IBR-001050	
	6	13/04/2021	AB	Sixth Issue.	Prepared:	AB				Rev	7	British National Grid OSGB36
	5	25/02/2021	AB	Fifth Issue.	Checked:	KC	Date	07/06/21				
	Rev	Date	By	Comment	Approved:	FM	APFP Ref: 5(2) (J)			Doc ref: 2.3.2		
	<small>Source: © Crown copyright and database rights 2021. Ordnance Survey 0100031673. This map has been produced to the latest known information at the time of issue, and has been produced for your information only. Please consult with the SPR GIS team to ensure the content is still current before using the information contained on this map. To the fullest extent permitted by law, we accept no responsibility or liability (whether in contract, tort (including negligence) or otherwise in respect of any errors or omissions in the information contained in the map and shall not be liable for any loss, damage or expense caused by such errors or omissions.</small>											

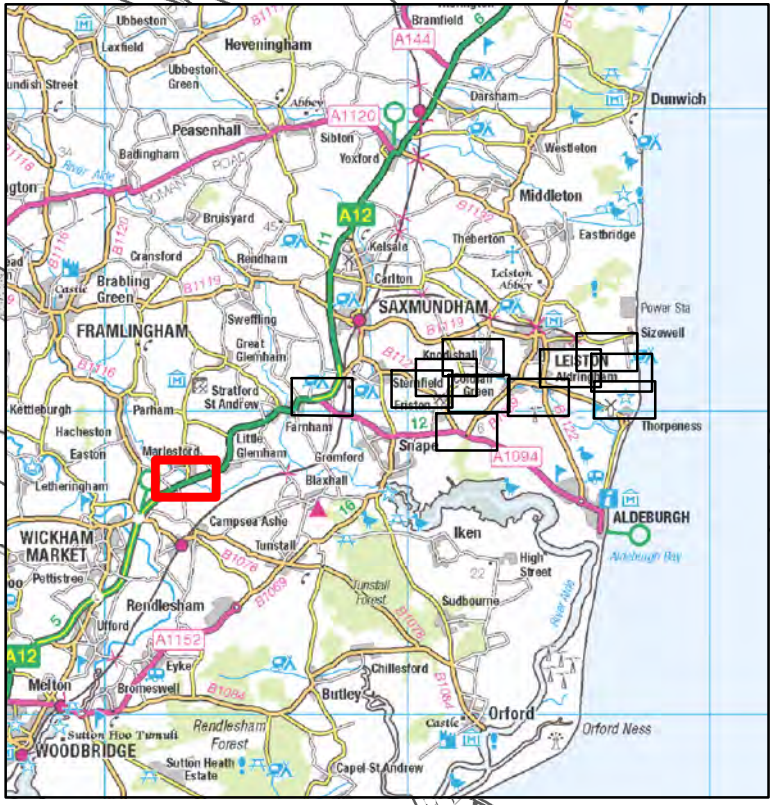




	7	07/06/2021	AB	Seventh Issue.			1:2,500 Scale @ A1		<h1>East Anglia ONE North Offshore Wind Farm</h1> <h2>Works Plans (Onshore)</h2> <h2>Sheet Number: Sheet 11 of 12</h2>	Drg No	EA1N-DEV-DRG-IBR-001050		
	6	13/04/2021	AB	Sixth Issue.	Prepared:	AB				Rev	7	British National Grid OSGB36	
	5	25/02/2021	AB	Fifth Issue.	Checked:	KC	<small>Source: © Crown copyright and database rights 2021. Ordnance Survey 0100031673. This map has been produced to the latest known information at the time of issue, and has been produced for your information only. Please consult with the SPR GIS team to ensure the content is still current before using the information contained on this map. To the fullest extent permitted by law, we accept no responsibility or liability (whether in contract, tort (including negligence) or otherwise in respect of any errors or omissions in the information contained in the map and shall not be liable for any loss, damage or expense caused by such errors or omissions.</small>			Date	07/06/21		
	Rev	Date	By	Comment	Approved:	FM				APFP Ref: 5(2) (J)		Doc ref: 2.3.2	



Legend

Order Limits

Sheet Boundary

	7	07/06/2021	AB	Seventh Issue.			1:2,500 Scale @ A1		<h1>East Anglia ONE North Offshore Wind Farm</h1> <h2>Works Plans (Onshore)</h2> <h3>Sheet Number: Sheet 12 of 12</h3>	Drg No	EA1N-DEV-DRG-IBR-001050	
	6	13/04/2021	AB	Sixth Issue.	Prepared:	AB				<small>Source: © Crown copyright and database rights 2021. Ordnance Survey 0100031673. This map has been produced to the latest known information at the time of issue, and has been produced for your information only. Please consult with the SPR GIS team to ensure the content is still current before using the information contained on this map. To the fullest extent permitted by law, we accept no responsibility or liability (whether in contract, tort (including negligence) or otherwise in respect of any errors or omissions in the information contained in the map and shall not be liable for any loss, damage or expense caused by such errors or omissions.</small>	Rev	7
	5	25/02/2021	AB	Fifth Issue.	Checked:	KC	Date	07/06/21				
	Rev	Date	By	Comment	Approved:	FM	APFP Ref: 5(2) (J)				Doc ref: 2.3.2	